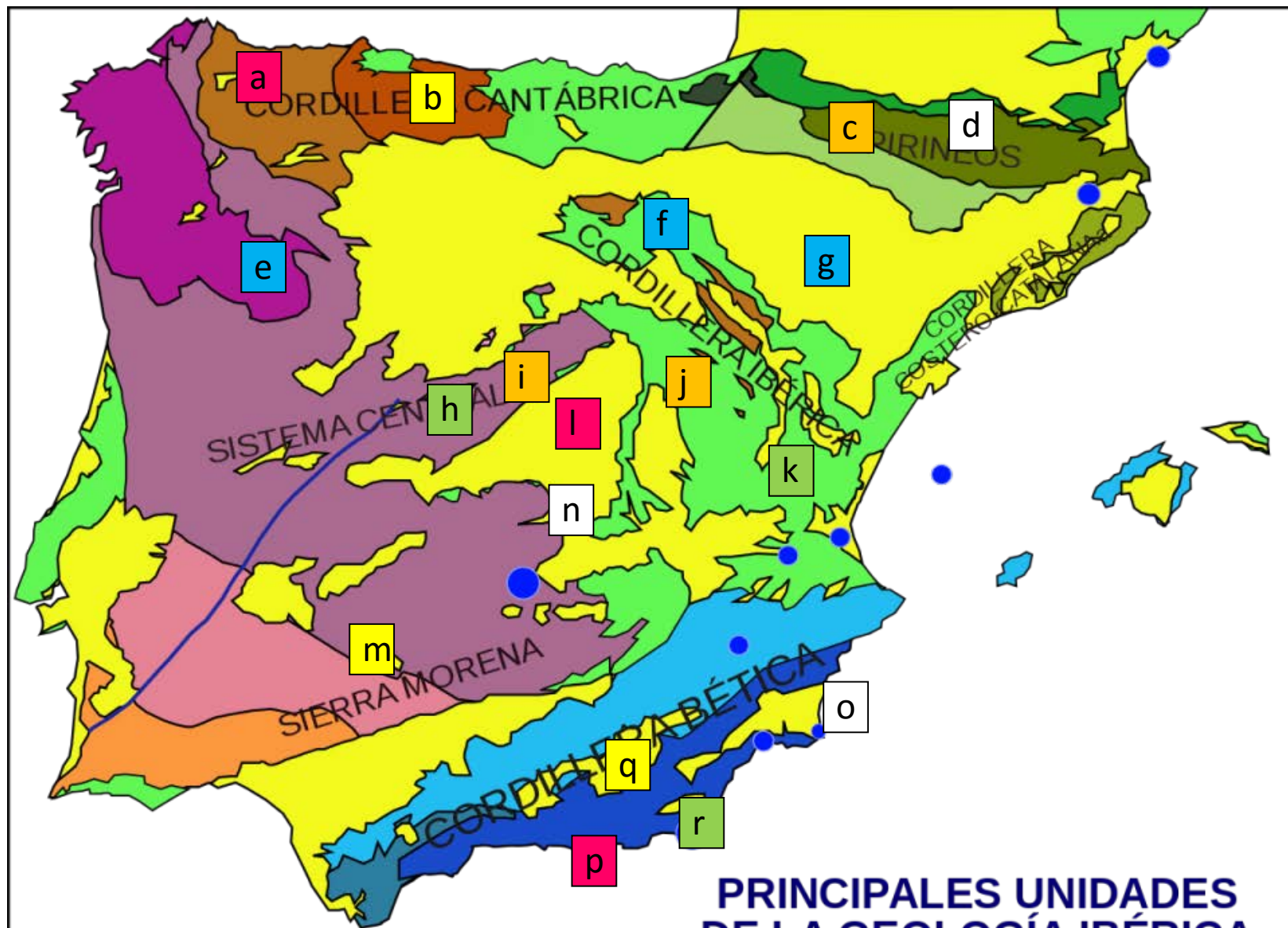
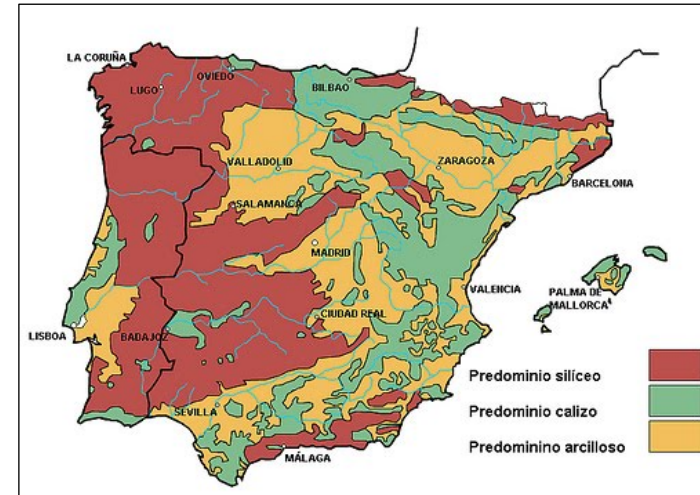
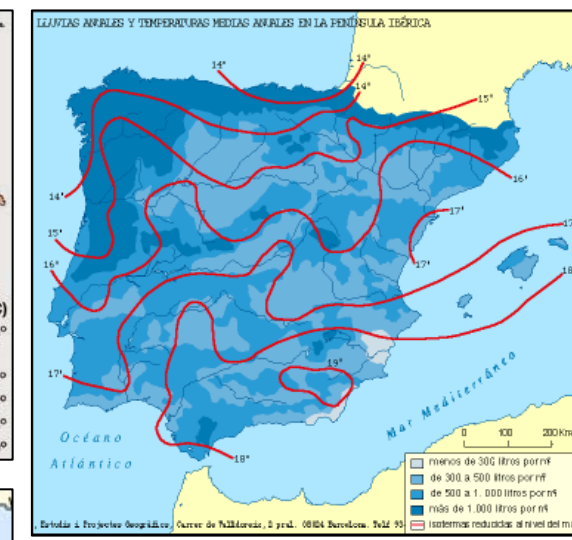
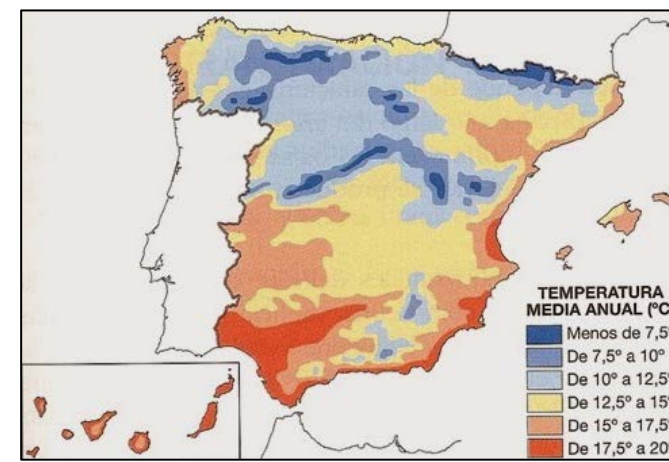
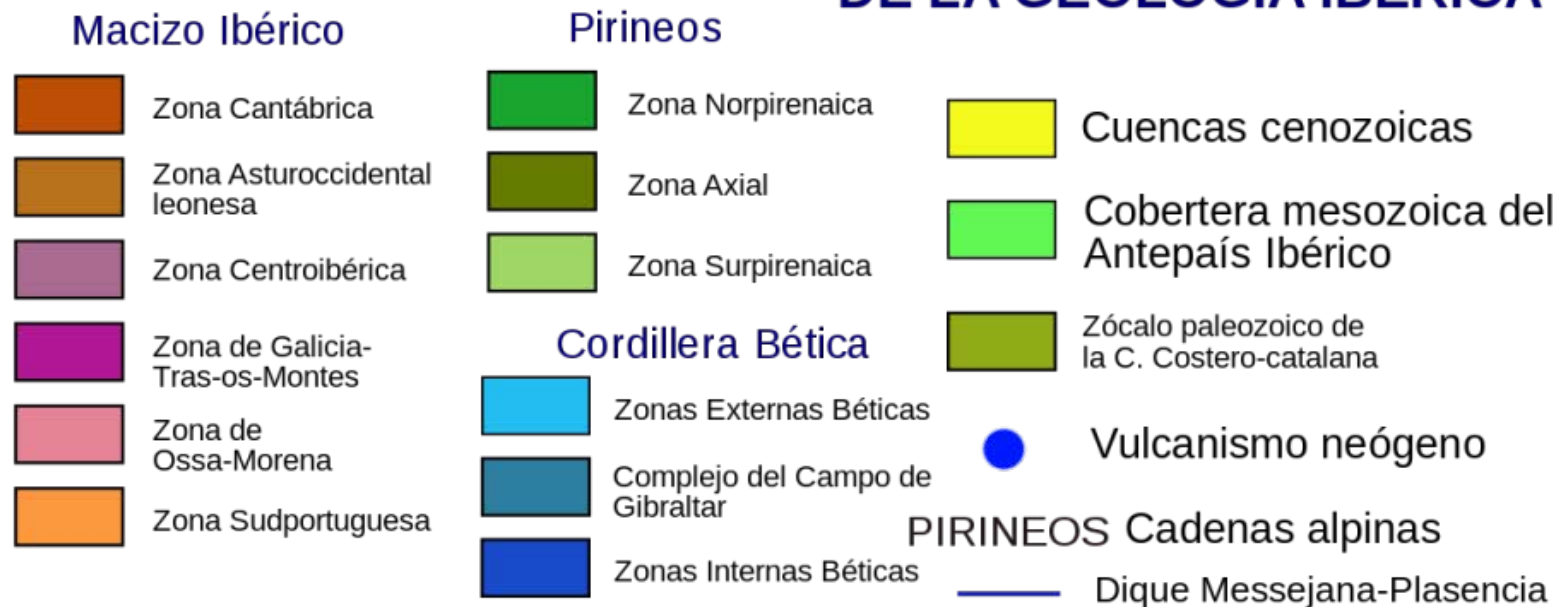


# EJERCICIO 1



## PRINCIPALES UNIDADES DE LA GEOLOGÍA IBÉRICA



- [https://es.wikipedia.org/wiki/Geolog%C3%ADa\\_de\\_la\\_pen%C3%ADnsula\\_ib%C3%A9rica](https://es.wikipedia.org/wiki/Geolog%C3%ADa_de_la_pen%C3%ADnsula_ib%C3%A9rica)
- <http://socialescepaagustinadearagon.blogspot.com.es/2017/09/comentario-mapa-litologico-de-la.html>
- <http://ayudayorganizacion.blogspot.com.es/2013/11/comentario-mapa-de-temperaturas.html>
- [https://es.wikipedia.org/wiki/Geolog%C3%ADa\\_de\\_la\\_pen%C3%ADnsula\\_ib%C3%A9rica](https://es.wikipedia.org/wiki/Geolog%C3%ADa_de_la_pen%C3%ADnsula_ib%C3%A9rica)
- <https://pregogeografia.blogia.com/2007/091101-comentario-del-mapa-de-la-p-gina-68-del-libro-de-geograf-a-de-espa-a-de-2-de-ba.php>
- <http://hispagua.cedex.es/datos/suelos>

# EJERCICIO 1



1



2



3



4

Bosque caducifolio



5

Bosque mediterráneo

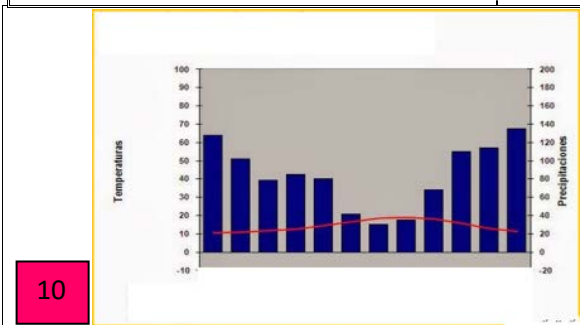


6

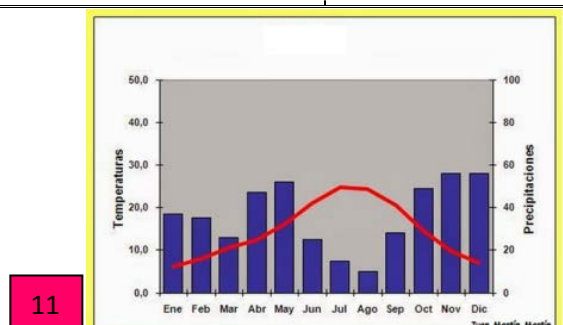
Ecosistemas de montaña

## Análisis de aguas

	<b>7</b>	<b>8</b>	<b>9</b>
Características químicas	$\text{HCO}_3^-$	Mineralización débil	$\text{SO}_4^-$
Conductividad ( $\mu\text{S/cm}$ )	950	380	1530



10




11



12

### CLIMOGRAMAS




13

Laguna epigénica



14

Laguna hipogénica

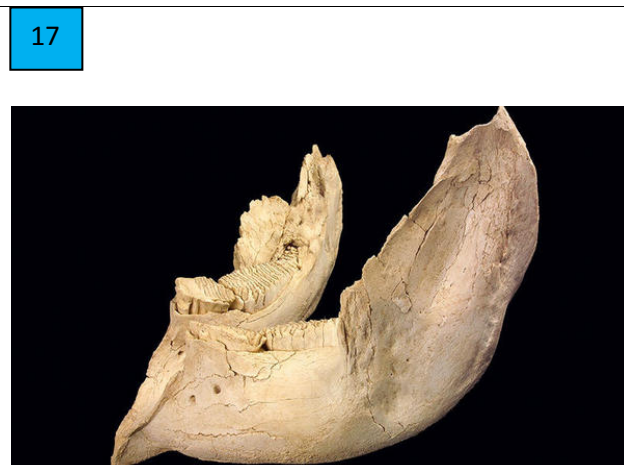


15


Lagoon



16



17



18